


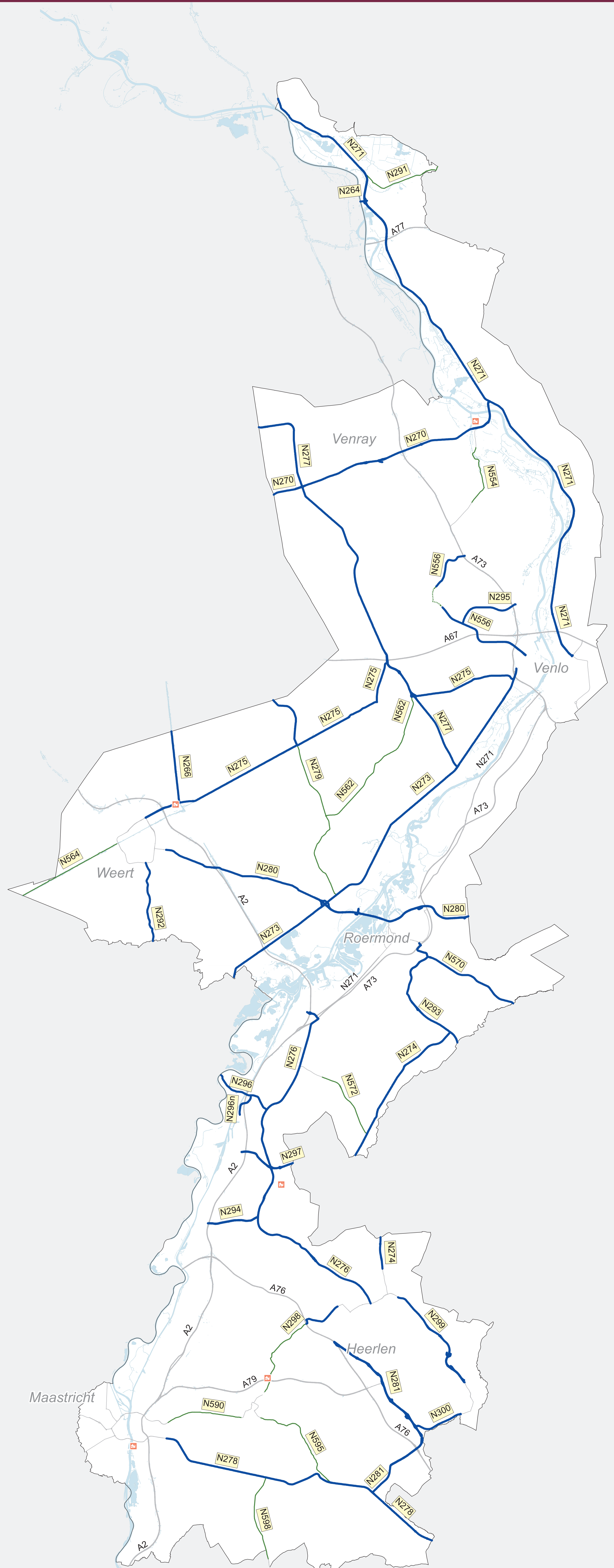


| weg-nummer                    | wegnaam                 | van km | tot km  | weg lengte km |
|-------------------------------|-------------------------|--------|---------|---------------|
| N264                          | Uden - Gennepe          | 52,000 | 52,500  | 0,500         |
| N266                          | Nederweert - Helmond    | 62,075 | 67,550  | 5,475         |
| N270                          | Eindhoven - Well        | 30,000 | 49,200  | 19,200        |
| N271                          | Venlo - Nijmegen        | 72,832 | 124,683 | 51,851        |
| N273                          | Ittervoort - Venlo      | 39,059 | 71,800  | 32,741        |
| N274                          | Brunssum - Posterholt   | 0,000  | 2,400   | 2,400         |
| N274                          | Brunssum - Posterholt   | 9,100  | 21,405  | 12,305        |
| N275                          | Venlo - Weert           | 1,400  | 9,300   | 7,900         |
| N275                          | Venlo - Weert           | 9,400  | 32,550  | 23,150        |
| N276                          | Brunssum - St. Joost    | 4,050  | 33,700  | 29,650        |
| N277                          | Zeeland - Kessel        | 30,000 | 62,800  | 32,800        |
| N278                          | Maastricht - Vaals      | 0,000  | 23,325  | 23,325        |
| N279                          | Horn - Helmond          | 0,600  | 13,800  | 13,200        |
| N279                          | Horn - Helmond          | 13,800 | 18,400  | 4,600         |
| N280                          | Weert - Roermond        | 0,000  | 25,028  | 25,028        |
| N281                          | Nijswiller - Hoensbroek | 16,145 | 32,300  | 16,155        |
| N291                          | Gennepe - Goch          | 0,000  | 6,427   | 6,427         |
| N292                          | Weert - Stramproy       | 1,450  | 7,732   | 6,282         |
| N293                          | Roermond - Posterholt   | 1,400  | 10,500  | 9,100         |
| N294                          | Sittard - Urmond        | 0,000  | 4,000   | 4,000         |
| N295                          | Greenportlane           | 0,000  | 4,900   | 4,900         |
| N296                          | Susteren - Maaseik      | 0,590  | 5,340   | 4,750         |
| N296n                         | Susteren - Maaseik      | 0,000  | 1,850   | 1,850         |
| N297                          | Nieuwstadt - Born       | 10,000 | 14,446  | 4,446         |
| N298                          | Valkenburg-Nuth-Heerlen | 0,300  | 11,133  | 10,833        |
| N298                          | Valkenburg-Nuth-Heerlen | 11,133 | 14,350  | 3,217         |
| N299                          | Brunssum - Kerkrade     | 4,883  | 13,730  | 8,847         |
| N300                          | De Beitel - Kerkrade    | 0,350  | 4,225   | 3,875         |
| N554                          | Horst - Wanssum         | 2,540  | 7,600   | 5,060         |
| N556                          | Venlo - Horst           | 0,000  | 7,940   | 7,940         |
| N556                          | Venlo - Horst           | 9,890  | 13,725  | 3,835         |
| N562                          | Maasbree - Roggel       | 9,685  | 22,840  | 13,155        |
| N564                          | Weert - Lozen           | 0,000  | 8,273   | 8,273         |
| N570                          | Roermond - Rothenbach   | 8,800  | 18,200  | 9,400         |
| N572                          | Echt - Koningsbosch     | 0,000  | 5,800   | 5,800         |
| N590                          | Maastricht - Valkenburg | 3,960  | 9,800   | 5,840         |
| N595                          | Valkenburg - Wittem     | 0,840  | 9,100   | 8,260         |
| N598                          | De Hut - De Planck      | 0,000  | 6,700   | 6,700         |
| Totaal aantal km              |                         |        |         | 443,070       |
| Daadwerkelijk aantal km (GIS) |                         |        |         | 557,071       |
| Totaal IM-wegen (GIS)         |                         |        |         | 473,115       |
| Totaal niet-IM-wegen (GIS)    |                         |        |         | 83,956        |

WERKLOCATIES:  
 Gouvernment Maastricht, Limburglaan 10, 6229 GA  
 Hulsberg, Heihofweg 3, 6336 PB  
 Nederweert, Staterweg 9, 6031 RJ  
 Sittard, Milieuparkweg 10, 6136 KP  
 Wanssum, Stayerhofweg 9, 5861 EJ

## Legenda

-  IM-wegen Provinciaal beheer
-  Niet-IM-wegen Provinciaal beheer
-  Rijksoverheid
-  Gemeentelijke overheid



1:000  
Meters

schaal: 1:110.000 // 1501 1432 02-02-2015

Cluster Organisatie en Informatie | Gegevensmanagement

© Provincie Limburg.  
 © 2012 dienst Kadaster Apeldoorn. © Eurosense, © Geodan, © GRWS